

UNITED STATES PUBLIC LAND SURVEY CORNER CERTIFICATE OF

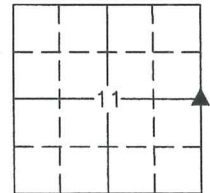
Land Survey Monuments situated in Section 11, Township 74N, Range 18W, of the Fifth Principal Meridian, Marion County, Iowa.
Previously recorded in --- in County Recorders Office.
(book, page, document number, etc.)

(Show reason for preparing this certificate, the evidence and detailed procedures used in establishing the corner positions and monumentation found or placed.)

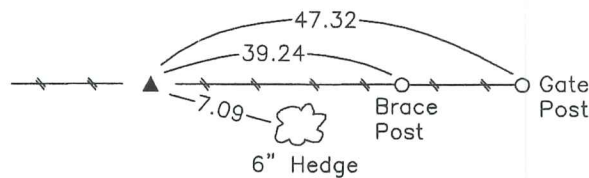
Monument Description and Remarks: Set 5/8" x 18" orange plastic capped rebar number 7995 at intersection of E-W fence and line from found NE and SE Corners of Sec. 11. Probed and dug extensively for WPA concrete monument, 2 -2" tile, and stone referred to in WPA 12/15/1939 notes and ties. Found stone as described in WPA notes lying flat at surface at a gate post east of set corner about 50 feet.
This corner was used for a Plat of Survey for Parcel A in the SE 1/4 of the SE 1/4 of Sec. 11.

PLAN VIEW

(Show a minimum of three reference ties to durable physical objects, relevant monuments and physical conditions that will enable recovery of the corner.)




Set 5/8" x 18" orange plastic capped rebar number 7995.



NE Corner, SE 1/4, Section 11

NOTE: ALL TIES TO BRASS DISK UNLESS NOTED.



I hereby certify that this land surveying document was prepared and the related survey work was performed by me or under my direct personal supervision and that I am a duly Licensed Land Surveyor under the laws of the state of Iowa.

Signature: J. Brian Morrissey Date: 12/30/14
J. Brian Morrissey

License number 7995.

My license renewal date is December 31, 2015

767-14-4

E 1/4 Cor. 11 T-74N R-18W

Found stone 20" x 12" x 5" and 2-2"
round tile Watkins

Set CM over 2-2" tile horizontal
and sandstone on West side of CM.

E 1/4 Cor. 11, T-74N R-18W

Set 12-15-39

By Howard Kennedy

Sam Wells

Hale Mitchell

33

N

11 12

