



Document 18-4401

Book 2018 Page 4401 Type CORNR Pages 1  
Date 10/12/2018 Time 10:42 AM  
Rec Amt \$7.00

KAREN SCHWANEBECK, RECORDER  
MARION COUNTY IOWA



GARDEN & ASSOC. P.O. Box 451, Oskaloosa, Iowa 52577-0451 Phone: (515)672-2526

UNITED STATES PUBLIC LAND SURVEY CORNER CERTIFICATE

OF

Land Survey Monuments situated in Section 16 Township 76 Range

601701



Document 18-5016

Book 2018 Page 5016 Type CORNR Pages 1  
Date 11/15/2018 Time 10:13 AM  
Rec Amt \$7.00



GARDEN & ASSOC. P.O. Box 451, Oskaloosa, Iowa 52577-0451 Phone: (641)672-2526

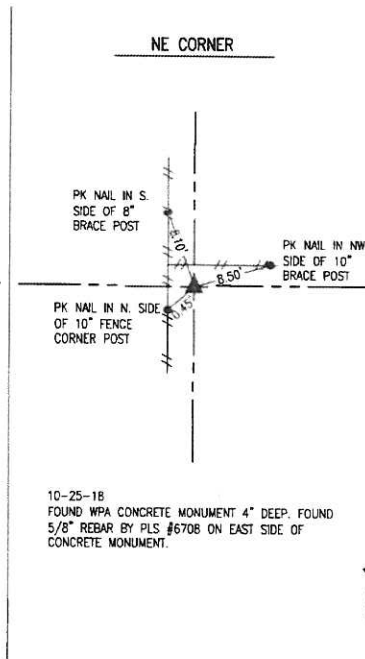
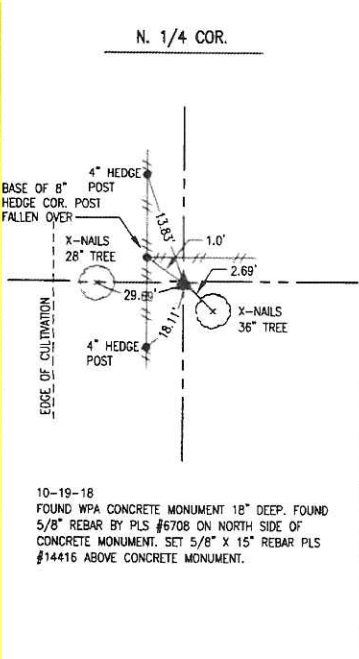
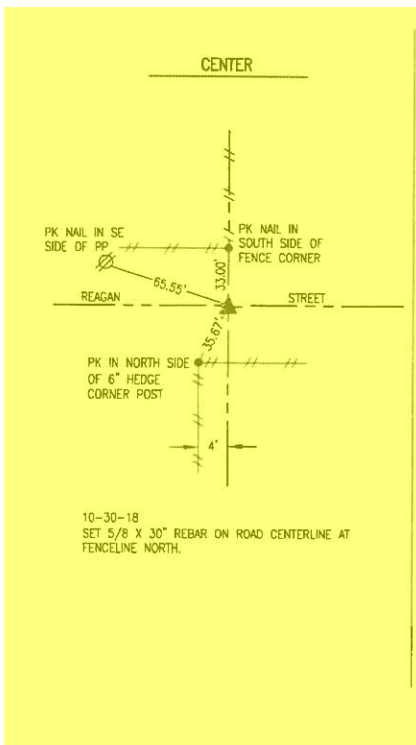
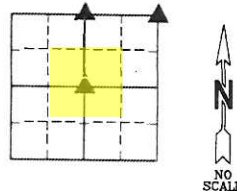
KAREN SCHWANEBECK, RECORDER  
MARION COUNTY IOWA

UNITED STATES PUBLIC LAND SURVEY CORNER CERTIFICATE

OF

Land Survey Monuments situated in Section 1 Township 74 Range 18, of the Fifth Principal Meridian, MARION County, Iowa. Previously recorded in NO CERTIFICATE OF RECORD in County Recorder's Office.

Monument Description and Remarks: SEE BELOW



I hereby certify that this land surveying document was prepared and the related survey work was performed by me or under my direct personal supervision and that I am a duly licensed Professional Land Surveyor under the laws of the State of Iowa.

*Randal J. Nugteren* November 12, 2018  
Randal J. Nugteren, P.L.S. Date  
License number: 14416  
My license renewal date is December 31, 2018

SEAL



List Corners to be Indexed			
Corners	Section	Township	Range
CENTER	1	74	18
N. 1/4 COR.	1	74	18
NE COR.	1	74	18

RL \$700 ck - Ret Garden & Assoc. en