



Document 19-5180

Book 2019 Page 5180 Type CORNR Pages 1  
Date 11/04/2019 Time 10:31 AM  
Rec Amt \$7.00

KAREN SCHWANEBECK, RECORDER  
MARION COUNTY IOWA

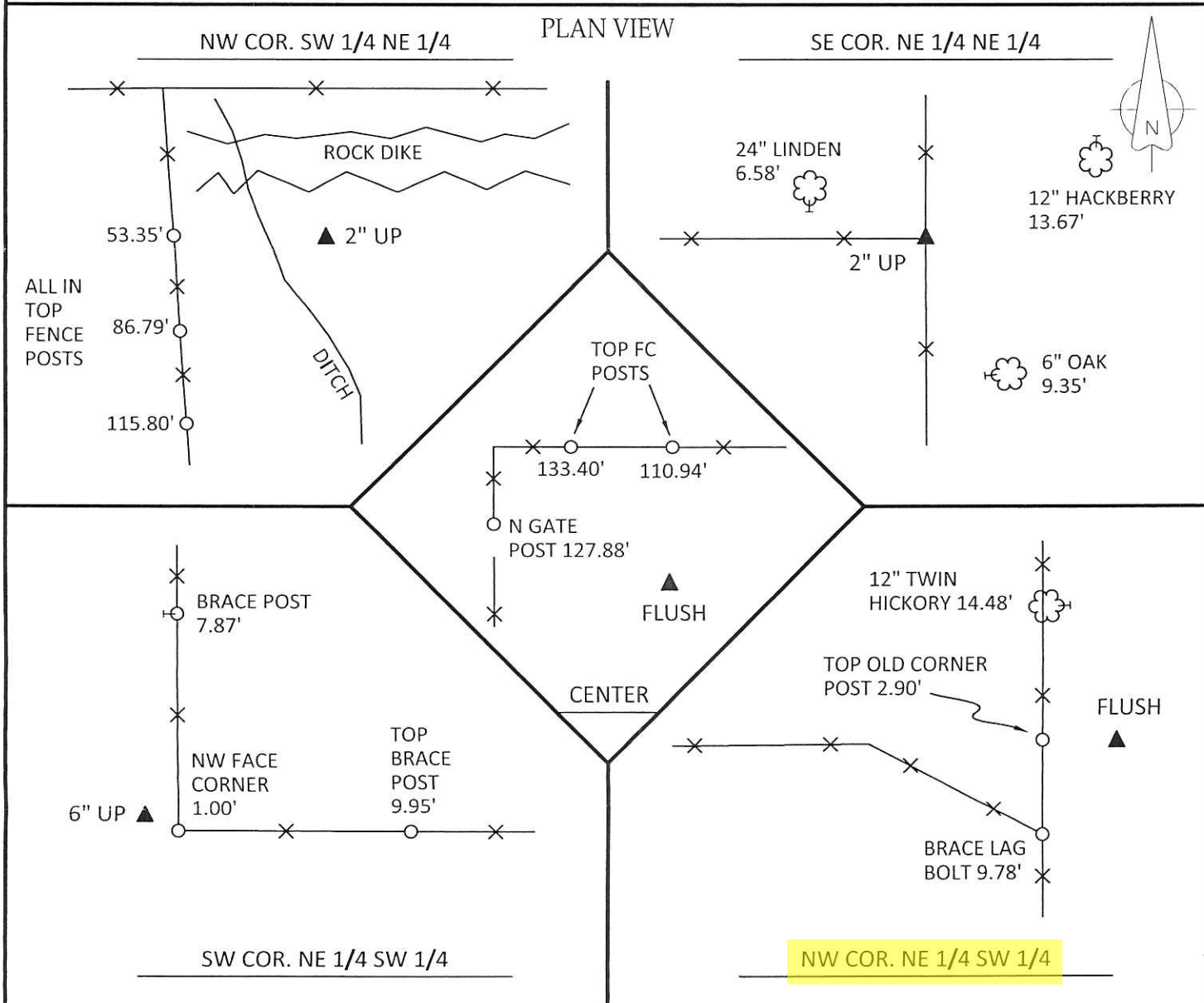
RETURN TO: DANIELS LAND SURVEYING, 22598 18TH AVENUE, NEW VIRGINIA IA 50210 (515) 577-2583

### UNITED STATES PUBLIC LAND CORNER CERTIFICATE

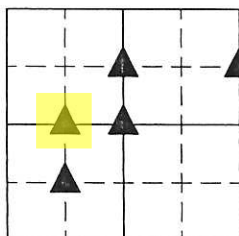
Land Survey Monuments in Section 27, Township 74 North, Range 18 West of the 5th P.M., Marion County, Iowa.  
Previously recorded in n.a. in the County Recorder's Office

#### MONUMENT DESCRIPTIONS AND REMARKS:

CENTER - Set at intersection of opposing 1/4 corners. SW COR. NE 1/4 SW 1/4 - Accepted found 1 1/2" Pipe. SE COR. NE 1/4 NE 1/4 - Set at ancient boundary fence corner. NW COR. SW 1/4 NE 1/4 & NW COR. NE 1/4 SW 1/4 - Set at midpoint and online between 1/4 corners. Set monuments are 1/2" x 24" red plastic capped rebar, #17532




ALL TIES TO 30d SPIKES UNLESS NOTED



Section Number:

**27**

Project Number: 1264



I hereby certify that this surveying document was prepared by me and the related survey work was performed by me or under my direct personal supervision and that I am a duly licensed Land Surveyor under the laws of the State of Iowa.

Signed *Chad Daniels* 11/1/19  
Chad A. Daniels Date

Iowa License No. 17532  
My license renewal date is 12-31-2020

Pd \$700 ck - Ret Daniels Land Surveying