

KAREN SCHWANEBECK, RECORDER
MARION COUNTY IOWA

RETURN TO: DANIELS LAND SURVEYING, 22598 18TH AVENUE, NEW VIRGINIA IA 50210 (515) 577-2583

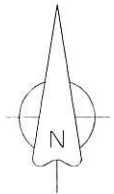
UNITED STATES PUBLIC LAND CORNER CERTIFICATE

Land Survey Monuments in Section 27, Township 74 North, Range 18 West of the 5th P.M., Marion County, Iowa.
Previously recorded in n.a. in the County Recorder's Office

MONUMENT DESCRIPTIONS AND REMARKS:

Set 1/2" x 24" red plastic capped rebar, #17532 at all locations by mathematical breakdown of Section using existing WPA Concrete Monuments at N, S, E, & W 1/4 corners and SE Corner

PLAN VIEW

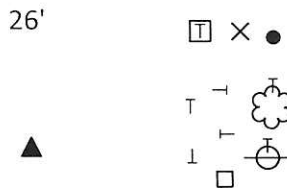
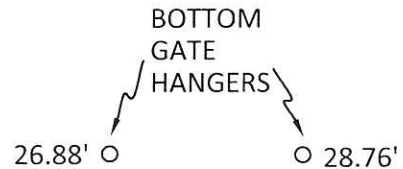


60d IN
12" LOCUST
18.19'

16d IN
24" LINDEN
24.28'

16d IN
6" HACKBERRY
19.00'

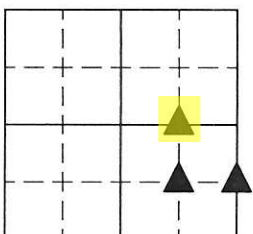
NW COR. NE 1/4 SE 1/4



SW COR. NE 1/4 SE 1/4


SE COR. NE 1/4 SE 1/4

ALL TIES TO 30d SPIKES UNLESS NOTED



Section Number:
27

Project Number: 1264



I hereby certify that this surveying document was prepared by me and the related survey work was performed by me or under my direct personal supervision and that I am a duly licensed Land Surveyor under the laws of the State of Iowa.

Signed Chad A. Daniels Date 9/19/19

Iowa License No. 17532
My license renewal date is 12-31-2020

Pd \$700 ck - Fict Daniels Land Surveying