

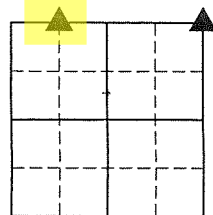
KAREN SCHWANEBECK, RECORDER  
MARION COUNTY IOWA



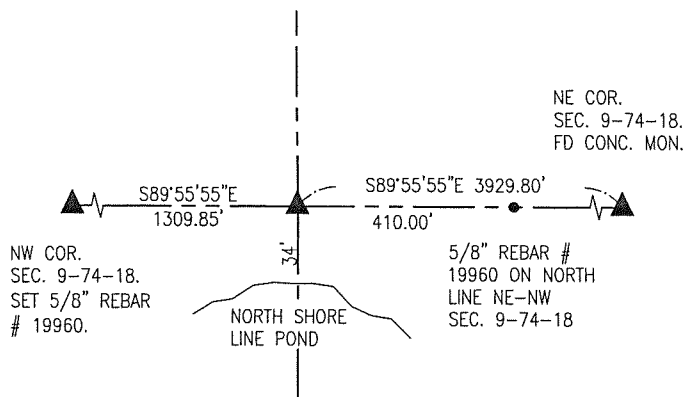
GARDEN & ASSOC. P.O. Box 451, Oskaloosa, Iowa 52577-0451 Phone: (641)672-2526

UNITED STATES PUBLIC LAND SURVEY CORNER CERTIFICATE  
OF

Land Survey Monuments situated in Section 9, Township 74 NORTH, Range 18 WEST, of the Fifth Principal Meridian, MARION County, Iowa.  
Previously recorded in NO CERTIFICATE OF RECORD in County Recorder's Office.  
Monument Description and Remarks: SEE BELOW



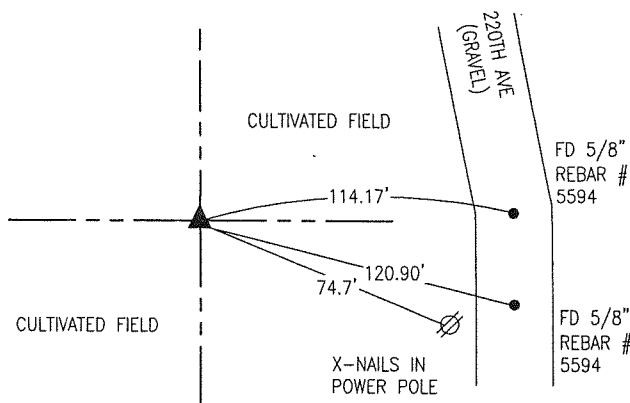
NE COR. NW-NW



May 2013  
All local evidence has been obliterated by strip mining.

Set 5/8" rebar at the intersection of a line running from the NW corner to the Northeast corner of Sec. 9-74-18 and a line running North from a point 308 feet East of the Northwest corner of the West Liberty cemetery through existing fence line evidence running the West line of the NW 1/4 of the NW 1/4 of Sec. 9-74-18. This location fits well with a prorated distance across the entire mile.

NE COR.




November 2006  
LS 5594 found a concrete monument at this location and set a 5/8" rebar on north side according to the plat found in Book 2006 Page 6558.

May 2013  
Found concrete monument with 5/8" rebar # 5594 on North side 15" deep in cultivated field. This corner certificate was prepared because there isn't a certificate for the corner on file with the Marion County Recorder.

I hereby certify that this land surveying document was prepared and the related survey work was performed by me or under my direct personal supervision and that I am a duly licensed Professional Land Surveyor under the laws of the State of Iowa.

*Bobby J. Maddaleno* P.L.S. 6-6-13  
Bobby J. Maddaleno, P.L.S. Date  
License number: 19960  
My license renewal date is December 31, 2013

SEAL



List Corners to be Indexed			
Corners	Section	Township	Range
NE Cor. NW-NW	9	74	18
NE Cor.	9	74	18

Rd \$700 ck. Ret. Ceardent Assoc. EN