

## UNITED STATES PUBLIC LAND SURVEY CORNER CERTIFICATE OF

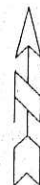
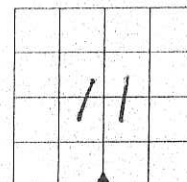
Land survey Monuments situated in Section 11/14, Township 74N, Range 20W of the Fifth Principal Meridian, Marion County, Iowa.

Previously recorded in Book 1, Page 339 in County Records Office.

Show reason for preparing this certificate, the evidence and detailed procedures used in establishing the corner positions and monumentation found or placed

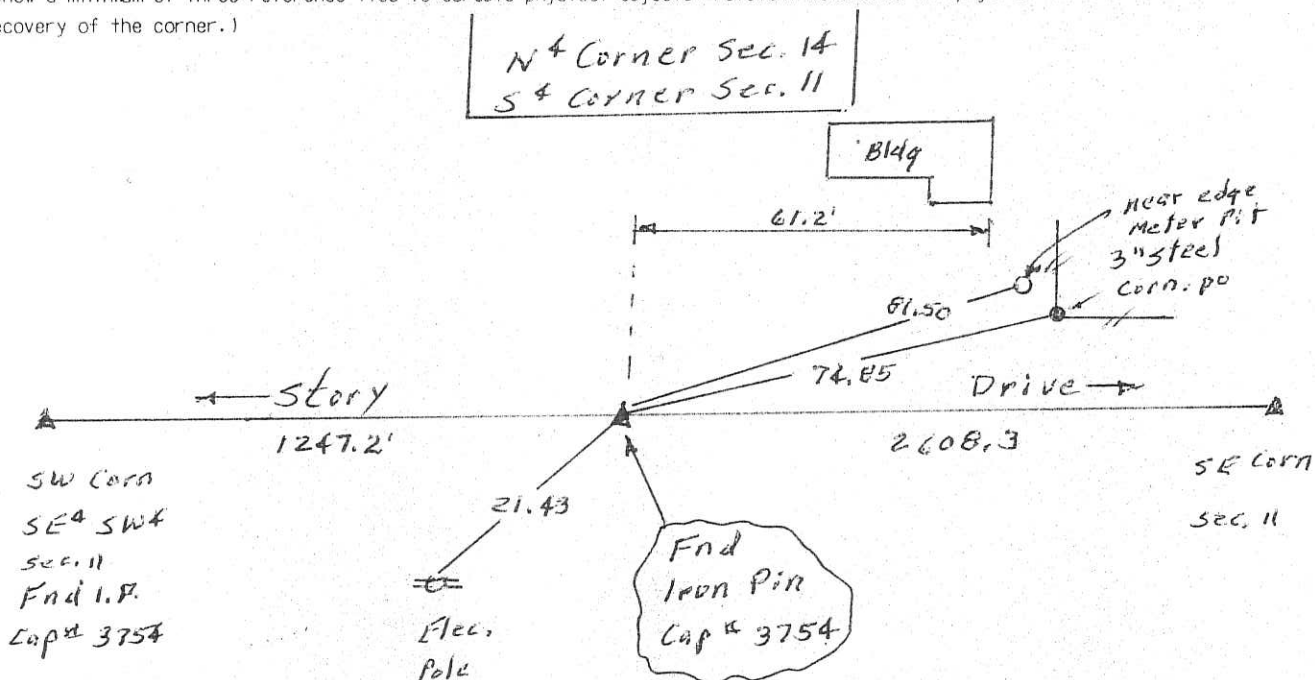
Monument Description and Remarks:

Found Iron Pin Cap # 3754. Set out new ties.



### PLAN - VIEW

(Show a minimum of three reference ties to durable physical objects, relevant monuments and physical conditions that will enable recovery of the corner.)



I hereby certify that the survey work was completed and this land surveying document was prepared by me or under my direct personal supervision and that I am a duly licensed land surveyor under the laws of the state of Iowa

Signature: Abie C. Davis

Abie C. Davis, P.E. & L.S.

Date: 11/1/18 Reg. No. 5594

My license renewal date is December 31, 2019

SEAL



#### List Corners to be Indexed

Corners	Section	Twp	Range
54	11	74N	20W
N4	14	74N	20W

re-established

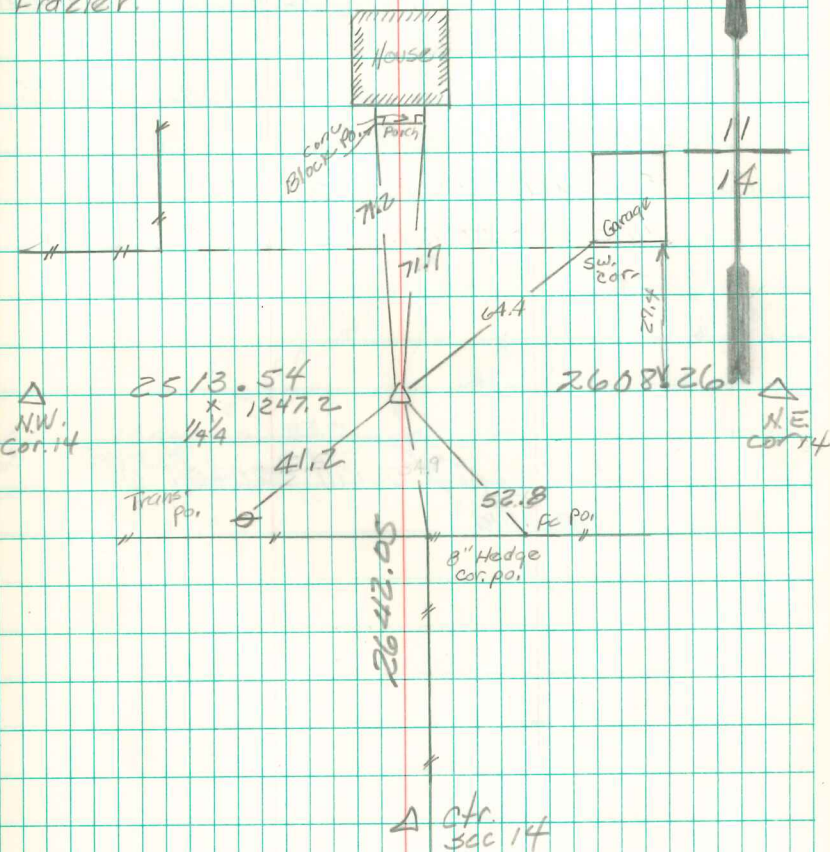
Set mon. over 1-2" round file  
standing on end.

N 1/4 Cor 14-74-20

Set April 22, 1942

Party: Kennedy, Shore  
Frazier.

Notes: Kennedy



Found & re-set 2/25/97

Dave Miller