

Instr. Number: 22-3266
 BK: 2022 PG: 3266
 Recorded: 6/17/2022 at 9:37:48.0 AM
 County Recording Fee: \$7.00
 Iowa E-Filing Fee: \$3.00
 Combined Fee: \$10.00
 Revenue Tax:
 NAOMI ELLIS, RECORDER
 Marion County, Iowa

RETURN TO: DANIELS LAND SURVEYING, 22470 18TH LANE, NEW VIRGINIA IA 50210 (515) 577-2583

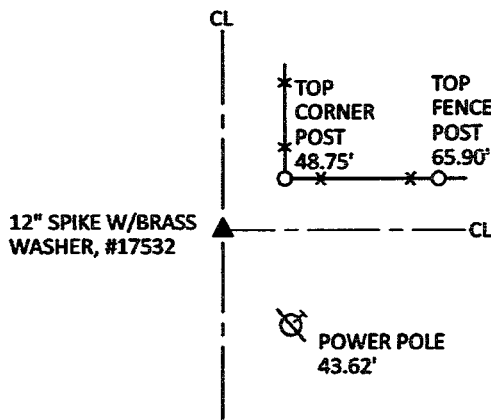
UNITED STATES PUBLIC LAND CORNER CERTIFICATE

Land Survey Monuments in Section 20, Township 74 North, Range 20 West of the 5th P.M., Marion County, Iowa.
 Previously recorded in n.a. in the County Recorder's Office

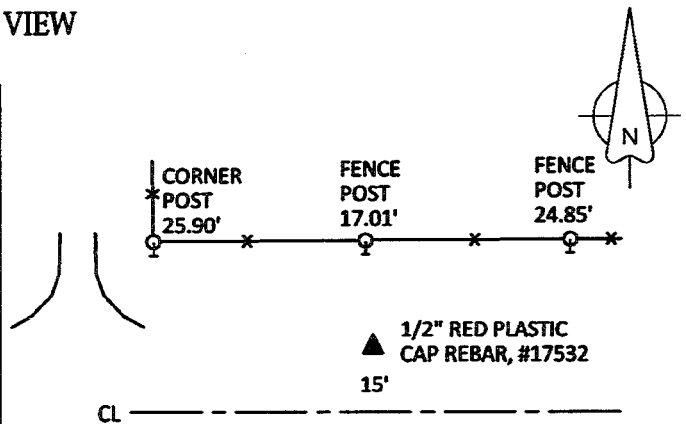
MONUMENT DESCRIPTIONS AND REMARKS:

SW COR. NW 1/4 NW 1/4 - Set midpoint and online between found 1/4 corners. SE COR. NE 1/4 NW 1/4 - Set at midpoint and online between N 1/4 corner and calculated Center. Center calculated by intersecting opposing 1/4 corners. SE COR. NE 1/4 NE 1/4 - Set at 1/4 point between found NE Corner and SE Corner.

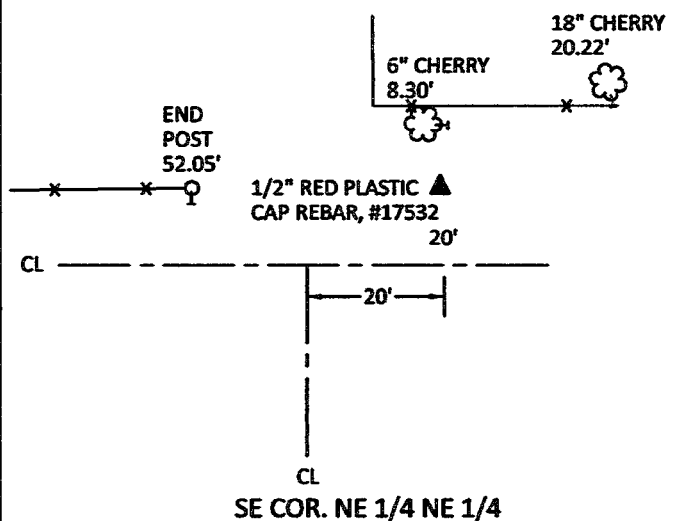
PLAN VIEW



SW COR. NW 1/4 NW 1/4

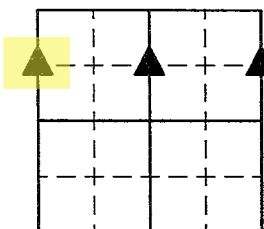


SE COR. NE 1/4 NW 1/4



SE COR. NE 1/4 NE 1/4


ALL TIES TO RING SHANK NAILS UNLESS NOTED



Section Number:

20

Project Number: 1875



I hereby certify that this surveying document was prepared by me and the related survey work was performed by me or under my direct personal supervision and that I am a duly licensed Professional Land Surveyor under the laws of the State of Iowa.

Signed Chad A. Daniels 14 JUN 22
 Chad A. Daniels Date

Iowa License No. 17532
 My license renewal date is 12-31-2022