

Instr. Number: 20-7053
 BK: 2020 PG: 7053
 Recorded: 12/7/2020 at 10:16:35.0 AM
 County Recording Fee: \$7.00
 Iowa E-Filing Fee: \$3.00
 Combined Fee: \$10.00
 Revenue Tax:
 KAREN SCHWANEBECK, RECORDER
 Marion County, Iowa

RETURN TO: DANIELS LAND SURVEYING, 22598 18TH AVENUE, NEW VIRGINIA IA 50210 (515) 577-2583

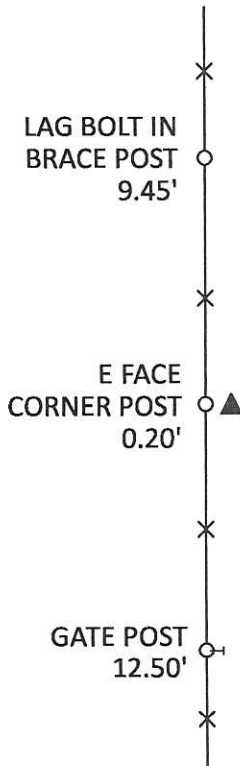
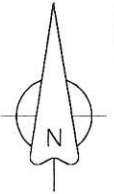
UNITED STATES PUBLIC LAND CORNER CERTIFICATE

Land Survey Monuments in Section 29, Township 74 North, Range 21 West of the 5th P.M., Marion County, Iowa.
 Previously recorded in n.a. in the County Recorder's Office

MONUMENT DESCRIPTIONS AND REMARKS:

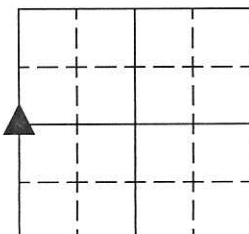
Could not find Concrete Monument shown on WPA ties. Set 1/2" x 20" red plastic capped rebar, #17532 using a distance from the North shown on in Engineer tie book and location based on existing corner post and old fence.

PLAN VIEW




W 1/4 CORNER

ALL TIES TO 40d RING SHANK NAILS UNLESS NOTED




Section Number:
29

Project Number: 1524



I hereby certify that this surveying document was prepared by me and the related survey work was performed by me or under my direct personal supervision and that I am a duly licensed Land Surveyor under the laws of the State of Iowa.

Signed  11/30/20
 Chad A. Daniels Date

Iowa License No. 17532
 My license renewal date is 12-31-2020

Found sandstone 13" x 5" x 5"
over 2-2" Horse shoe Tile

Lowered one Tile in Place and
set Concrete Monument on TOP
Placed stone on TOP of C.M.

33.2 S.W. of 30" Elm - 8.8' E. of N.E.
5.2 S.W. of 30" Elm
0.2 N.E. of 8" Oak Post.

E 1/4 Cor. 30 T-74 N. R-21 W

set 4-1-1940 (Clear) sketch by

By Howard Kennedy Wignoll

Lawrence Ogden

Roy Burris

Frank Harper

30 29

