

Recorder's Index
County: MARION
Section 8, T75N, R18W, 5TH P.M.
City: NA
Subdivision: NA
Block: NA
Lot(s): N/A
Proprietor: MARTIN MARIETTA
Requested By: MARTIN MARIETTA

Instr. Number: 23-4444
 BK: 2023 PG: 4444
 Recorded: 10/20/2023 at 12:38:51.0 PM
 County Recording Fee: \$7.00
 Iowa E-Filing Fee: \$3.13
 Combined Fee: \$10.13
 Revenue Tax:
 NAOMI ELLIS, RECORDER
 Marion County, Iowa

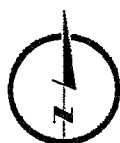
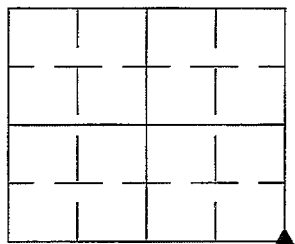
Prepared by: Lamp Rynearson Address: 14710 W. Dodge Rd., Ste 100 Omaha, NE 68154 Phone: (402) 496-2498

UNITED STATES PUBLIC LAND SURVEY CORNER CERTIFICATE FOR

Land Survey monument situated in Section 8, Township 75 NORTH,
 Range 18 WEST, of the Fifth Principal Meridian, Marion County, Iowa.
 Previously recorded in Book 1, Page 374 In County Recorder's Office.


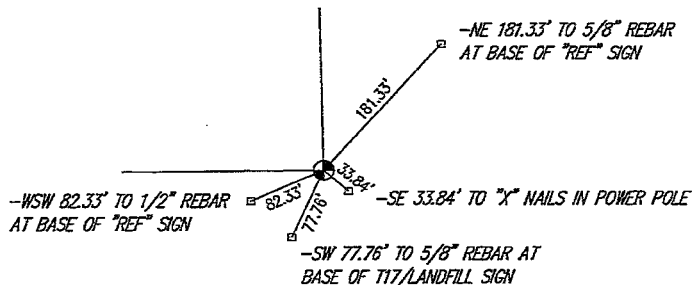
MONUMENT DESCRIPTION AND REMARK FOUND MAG NAIL IN ASPHALT

PLAN-VIEW



Not to Scale

SE CORNER
 Sec. 8-75-18
 Found Mag Nail in Asphalt



I hereby certify that this land surveying document was prepared and the related survey work was performed by me or under my direct personal supervision and that I am a duly licensed Land Surveyor under the laws of the State of Iowa.

Warren R. Headlee 9-18-2023
 Signature Date

Printed or typed name: WARREN R. HEADLEE

License number: LS-17613

My license renewal date is: DECEMBER 31, 2024

Sheets covered by this seal: 1

Corners to be Indexed
 SE CORNER
 Sec. 8-75-18

Found 3-4" tile conc. filled. Stone
6" on top.

Set CM over 1-4" tile in orig.
pos. 1-4" tile Horiz. N&S. at base
and on West Side CM. 1-4" tile
Same pos. on East side.

N.E. Cor. 17-75-18

Set 18-11-39

Notes: Kignall

Retied: Sept. 24, 1974

By Moll & Pregon

