

KAREN SCHWANEBECK, RECORDER
MARION COUNTY IOWA

Prepared by Abie C. Davis, P.E. & L.S., 1428 Oregon St., Knoxville, IA 50138 (641) 842-5863

UNITED STATES PUBLIC LAND SURVEY CORNER CERTIFICATE

OF

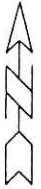
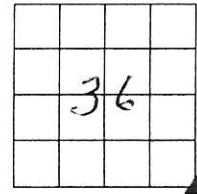
Land survey Monuments situated in Section 36, Township 76N, Range 18W, of the Fifth Principal Meridian, Marion County, Iowa.

Previously recorded in N/A in County Recorders Office.

Show reason for preparing this certificate, the evidence and detailed procedures used in establishing the corner positions and monumentation found or placed

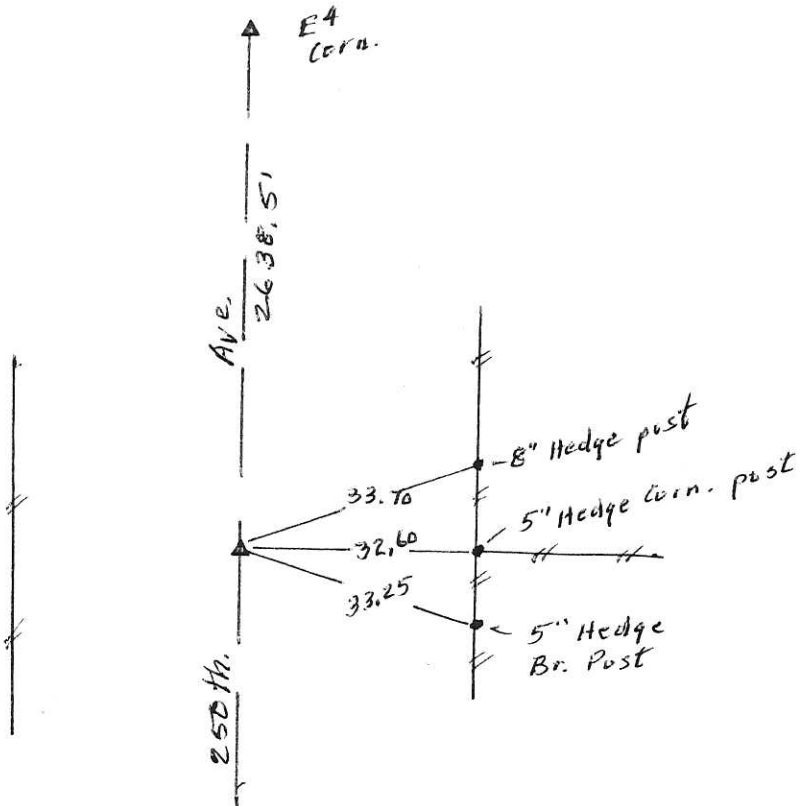
Monument Description and Remarks: End 3/4" Iron

Pipe over Conc. Mon.



PLAN - VIEW

(Show a minimum of three reference ties to durable physical objects, relevant monuments and physical conditions that will enable recovery of the corner.)



I hereby certify that the survey work was completed and this land surveying document was prepared by me or under my direct personal supervision and that I am a duly licensed land surveyor under the laws of the state of Iowa


Signature: Abie C Davis

Abie C. Davis, P.E. & L.S.

Date: 7/1/16 Reg. No. 5594

My license renewal date is December 31, 2017

SEAL



List Corners to be Indexed

Corners	Section	Twp	Range
SE	36	76N	18W

pat & T: Cash. Ret Abie Davis - will pass up

Found Stone 8" below surface over
2-2" A tile

Set CM over 1-2" A tile N. & S.
Stone on North side.

N. E. Cor. 1-75-18

Set 12 - 11 - 39

D. M. Thomas

Notes: Vignall

CM
△ E 1/4 Cor. 36-75-18

