



Document 21-7192

Book 2021 Page 7192 Type CORNR Pages 1  
Date 11/15/2021 Time 2:07 PM  
Rec Amt \$7.00



GARDEN & ASSOC.

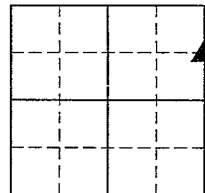
P.O. Box 451, Oskaloosa, Iowa 52577-0451 Phone: (641)672-2526

KAREN SCHWANEBECK, RECORDER  
MARION COUNTY IOWA

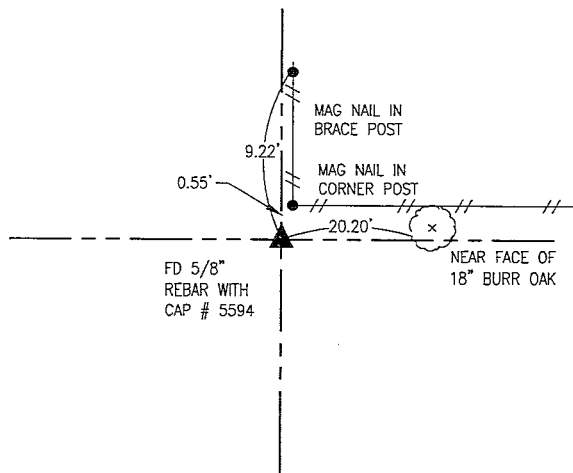
UNITED STATES PUBLIC LAND SURVEY CORNER CERTIFICATE  
OF

Land Survey Monuments situated in Section 32, Township 75, Range 19, of the Fifth Principal Meridian, MARION County, Iowa. Previously recorded in NO CERTIFICATE OF RECORD in County Recorder's Office.

Monument Description and Remarks: SEE BELOW



NE COR. SE-NE




NOVEMBER 2021  
FOUND 5/8" REBAR WITH YELLOW CAP #5594 AT TWO-WAY FENCE CORNER. CORNER HAS BEEN USED FOR SURVEYS RECORDED IN BOOK 2004 PAGE 5389 AND BOOK 2004 PAGE 5245. ACCEPTED CORNER AND TIED OUT. THIS CERTIFICATE IS BEING PREPARED BECAUSE THERE IS NO CERTIFICATE FOR THE CORNER ON FILE WITH THE MARION COUNTY RECORDER.

I hereby certify that this land surveying document was prepared and the related survey work was performed by me or under my direct personal supervision and that I am a duly licensed Professional Land Surveyor under the laws of the State of Iowa.

*Bobby J. Maddaleno* 11-4-21  
Bobby J. Maddaleno, P.L.S. Date

License number: 19960  
My license renewal date is December 31, 2021

SEAL



List Corners to be Indexed			
Corners	Section	Township	Range
NE COR SE - NE	32	75	19

*pd \$7000 - Ret G&A Em.*