

Instr. Number: 23-4124
 BK: 2023 PG: 4124
 Recorded: 10/3/2023 at 9:35:13.0 AM
 County Recording Fee: \$7.00
 Iowa E-Filing Fee: \$3.00
 Combined Fee: \$10.00
 Revenue Tax:
 NAOMI ELLIS, RECORDER
 Marion County, Iowa

RETURN TO: DANIELS LAND SURVEYING, 22470 18TH LANE, NEW VIRGINIA IA 50210 (515) 577-2583

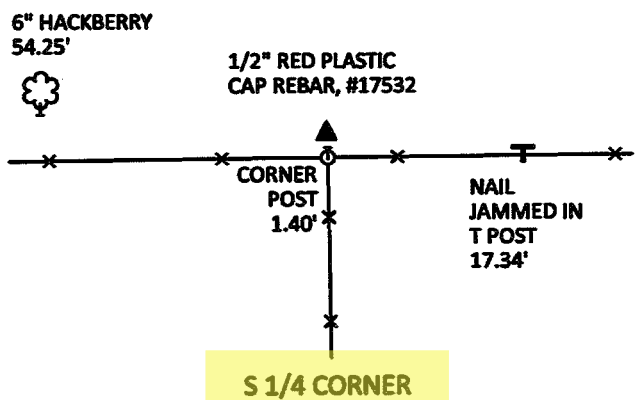
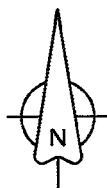
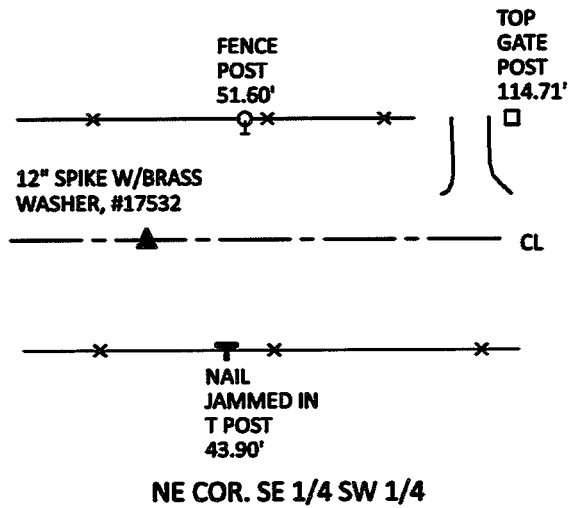
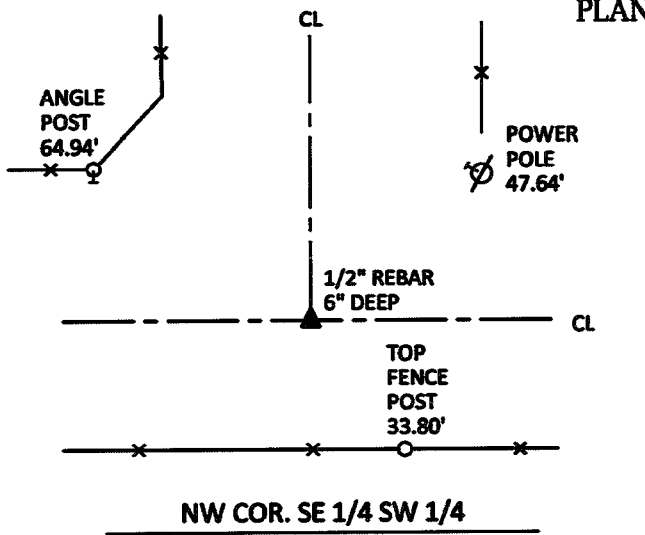
UNITED STATES PUBLIC LAND CORNER CERTIFICATE

Land Survey Monuments in Section 21, Township 75 North, Range 20 West of the 5th P.M., Marion County, Iowa.
 Previously recorded in n.a. in the County Recorder's Office

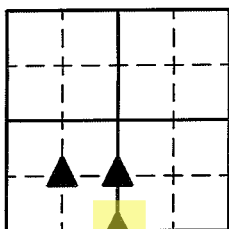
MONUMENT DESCRIPTIONS AND REMARKS:

NW COR. SE 1/4 SW 1/4 - Found 1/2" rebar in intersection. Accepted as corner. NE COR. SE 1/4 SW 1/4 - Set at intersection of N/S 1/4 line with extension of line from 1/4 1/4 corners to the West. S 1/4 CORNER - Probed for WPA Monument but did not locate. Set at boundary fence corner.

PLAN VIEW




ALL TIES TO RING SHANK NAILS UNLESS NOTED



Section Number:
21

Project Number: 2139



I hereby certify that this surveying document was prepared by me and the related survey work was performed by me or under my direct personal supervision and that I am a duly licensed Professional Land Surveyor under the laws of the State of Iowa.

Signed Chad A. Daniels Date 28 SEP 23
 Chad A. Daniels Date

Iowa License No. 17532
 My license renewal date is 12-31-2024

Found Red Granit Rock 14"x8"x6"

Set C.M. over 1-round Tile &
" Stone Top, C.M.

N¹/₄ Cor 28-75-20

Set - 6-19-40

Notes: Wignall

Party - Mandell, Frazier & Harger

