

Instr. Number: 23-4125
 BK: 2023 PG: 4125
 Recorded: 10/3/2023 at 9:35:14.0 AM
 County Recording Fee: \$7.00
 Iowa E-Filing Fee: \$3.00
 Combined Fee: \$10.00
 Revenue Tax:
 NAOMI ELLIS, RECORDER
 Marion County, Iowa

RETURN TO: DANIELS LAND SURVEYING, 22470 18TH LANE, NEW VIRGINIA IA 50210 (515) 577-2583

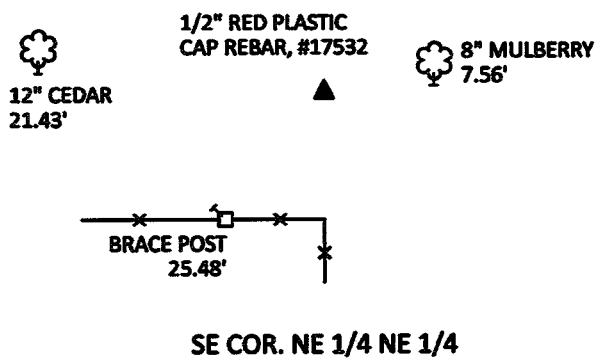
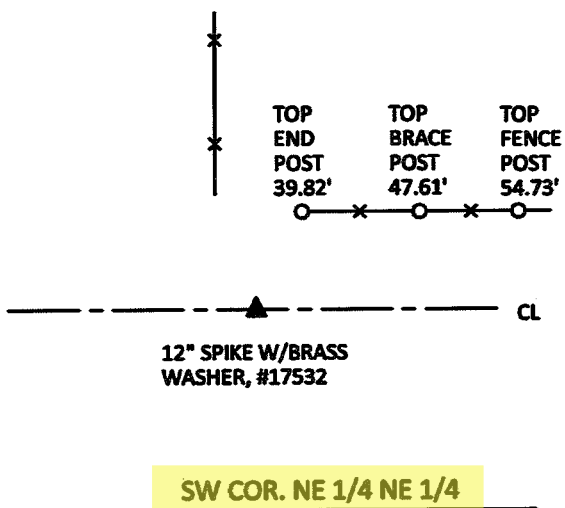
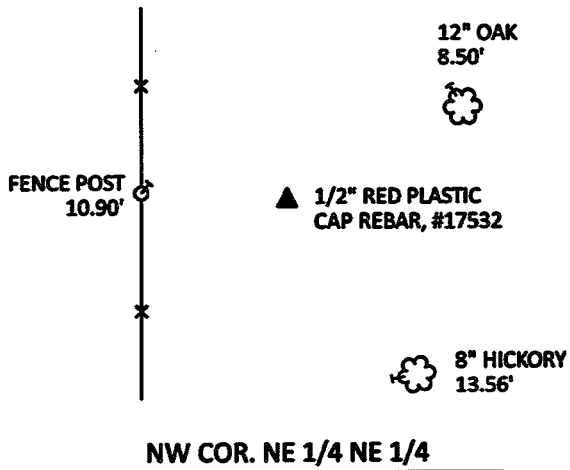
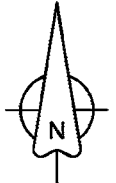
UNITED STATES PUBLIC LAND CORNER CERTIFICATE

Land Survey Monuments in Section 29, Township 75 North, Range 20 West of the 5th P.M., Marion County, Iowa.
 Previously recorded in n.a. in the County Recorder's Office

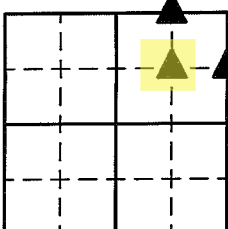
MONUMENT DESCRIPTIONS AND REMARKS:

NW COR. NE 1/4 NE 1/4 & SE COR. NE 1/4 NE 1/4 - Set midpoint and online between found 1/4 corners.
 SW COR. NE 1/4 NE 1/4 - Set at mathematical Center of NE 1/4 using 3 found 1/4 corners and the intersection of a boundary fence with the centerline of the County road for the position of the Center of Section 29.

PLAN VIEW




ALL TIES TO RING SHANK NAILS UNLESS NOTED



Section Number:
29

Project Number: 2139



I hereby certify that this surveying document was prepared by me and the related survey work was performed by me or under my direct personal supervision and that I am a duly licensed Professional Land Surveyor under the laws of the State of Iowa.

Signed *Chad A. Daniels* 28 SEP 23
 Chad A. Daniels Date

Iowa License No. 17532
 My license renewal date is 12-31-2024