

Instr. Number: 23-4844
 BK: 2023 PG: 4844
 Recorded: 11/17/2023 at 9:16:19.0 AM
 County Recording Fee: \$7.00
 Iowa E-Filing Fee: \$3.00
 Combined Fee: \$10.00
 Revenue Tax:
 NAOMI ELLIS, RECORDER
 Marion County, Iowa

TRIPLE R ENGINEERING | Ronda L. Cink | 2454 601st TRAIL, ALBIA, IOWA 52531 | PHONE: (515) 230-8683

UNITED STATES PUBLIC LAND SURVEY CORNER CERTIFICATE

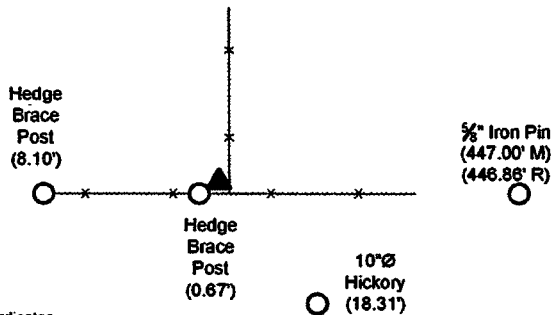
Land Survey Monuments situated in Section 2, Township 75 North, Range 20 West, of the Fifth Principal Meridian, Marion County, Iowa. Previously recorded in (No Certificate of Record) in County Recorder's Office.

(Show reason for preparing this certificate, the evidence and detailed procedures used in establishing the corner positions and monuments found or placed)

MONUMENT DESCRIPTION AND REMARKS:

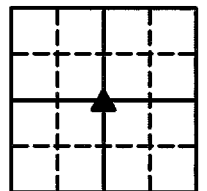
Center Found iron pin with yellow cap #14416 as indicated on a Plat of Survey recorded in Book 2018, Page 2700 in the Office of the Marion County Recorder. Recording this certificate because no prior certificate of record was found.

Center




IA RCS, Zone 9 Coordinates
 N: 7,592,899'
 E: 19,414,308'

All ties 2" aluminum washer set with mag nail



02-75-20



I hereby certify that this land surveying document was prepared by me or under my direct personal supervision and that I am a duly licensed Land Surveyor under the laws of the State of Iowa.

Ronda Cink Ronda Cink
 2023.11.16 19:18:48 -0600

Ronda L. Cink PE & PLS Registration No. 23485

Date: 11/16/2023

My registration renewal date is December 31, 2023.
 Pages covered by this certification: Page 1

CC#23-058

CORNERS TO BE INDEXED

| CORNER | SECTION | TWP | RANGE |
|--------|---------|-----|-------|
| Center | 2 | 75N | 20W |