

Instr. Number: 22-5997  
 BK: 2022 PG: 5997  
 Recorded: 11/28/2022 at 9:59:42.0 AM  
 County Recording Fee: \$7.00  
 Iowa E-Filing Fee: \$3.00  
 Combined Fee: \$10.00  
 Revenue Tax:  
 NAOMI ELLIS, RECORDER  
 Marion County, Iowa

RETURN TO: DANIELS LAND SURVEYING, 22470 18TH LANE, NEW VIRGINIA IA 50210 (515) 577-2583

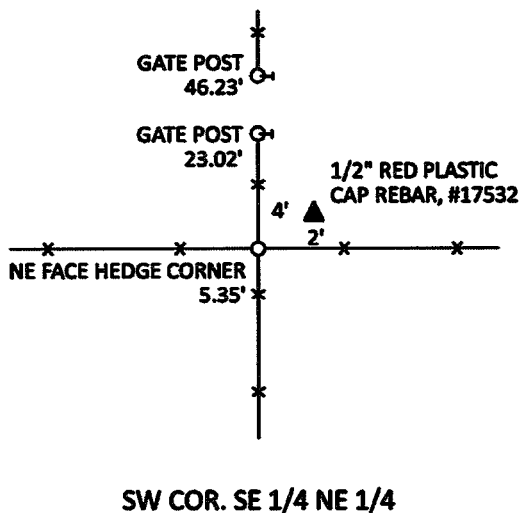
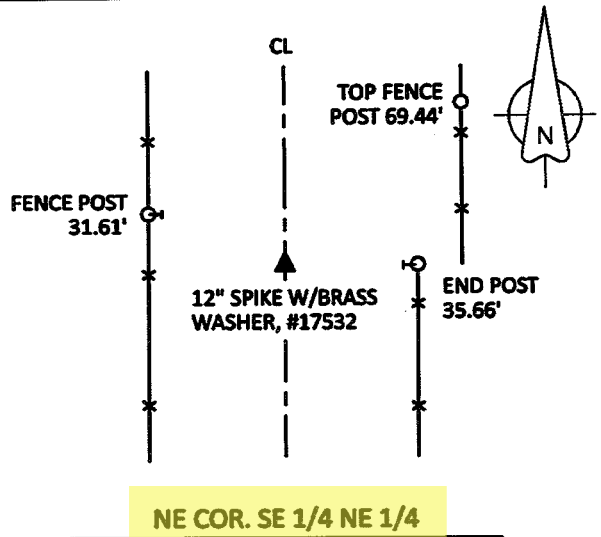
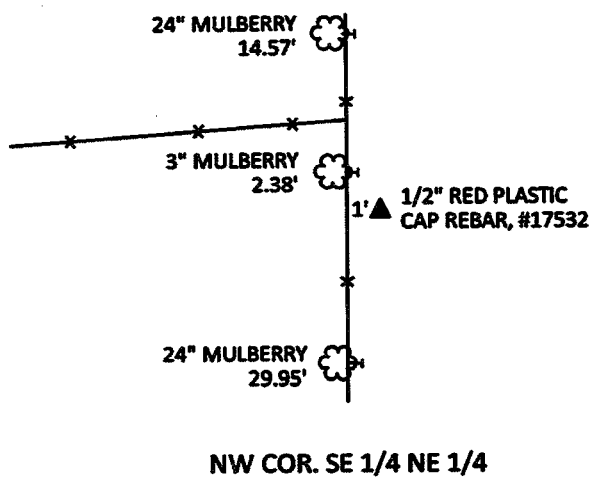
### UNITED STATES PUBLIC LAND CORNER CERTIFICATE

Land Survey Monuments in Section 17, Township 75 North, Range 21 West of the 5th P.M., Marion County, Iowa.  
 Previously recorded in n.a. in the County Recorder's Office

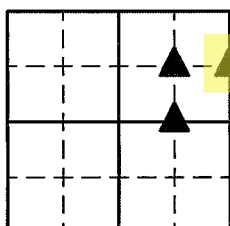
**MONUMENT DESCRIPTIONS AND REMARKS:**

NW COR. SE 1/4 NE 1/4 - Set at mathematical Center of NE 1/4. NE COR. SE 1/4 NE 1/4 - Set midpoint and online between 1/4 corners.  
 SW COR. SE 1/4 NE 1/4 - Set at midpoint and online between W 1/4 corner and calculated Center. For the above corners...the Center of Section was calculated by intersecting opposing 1/4 corners.

**PLAN VIEW**




ALL TIES TO RING SHANK NAILS UNLESS NOTED



Section Number:

**17**

Project Number: 1974



I hereby certify that this surveying document was prepared by me and the related survey work was performed by me or under my direct personal supervision and that I am a duly licensed Professional Land Surveyor under the laws of the State of Iowa.

Signed *Chad A. Daniels* Date **23 NOV 22**  
 Chad A. Daniels Date

Iowa License No. 17532  
 My license renewal date is 12-31-2022