

Instr. Number: 22-5998
 BK: 2022 PG: 5998
 Recorded: 11/28/2022 at 9:59:43.0 AM
 County Recording Fee: \$7.00
 Iowa E-Filing Fee: \$3.00
 Combined Fee: \$10.00
 Revenue Tax:
 NAOMI ELLIS, RECORDER
 Marion County, Iowa

RETURN TO: DANIELS LAND SURVEYING, 22470 18TH LANE, NEW VIRGINIA IA 50210 (515) 577-2583

UNITED STATES PUBLIC LAND CORNER CERTIFICATE

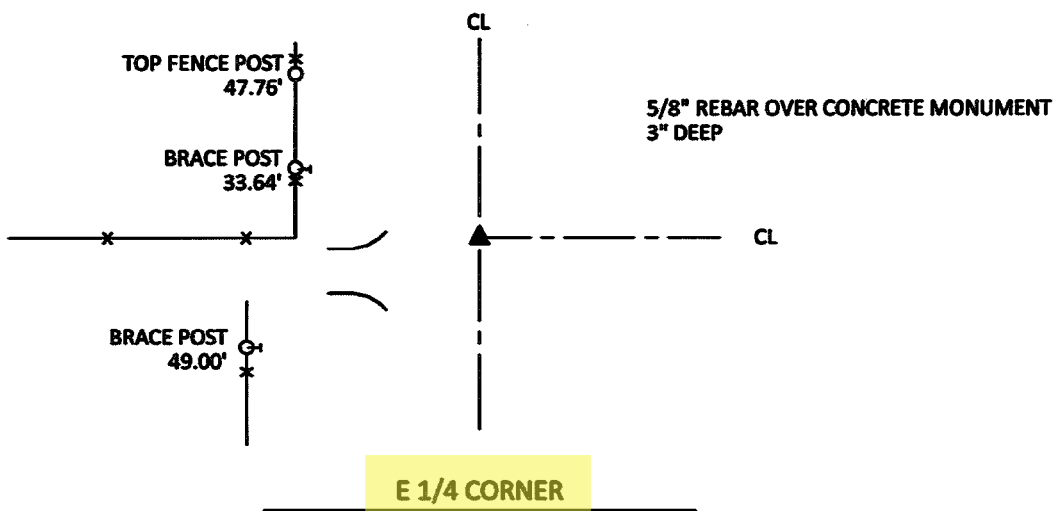
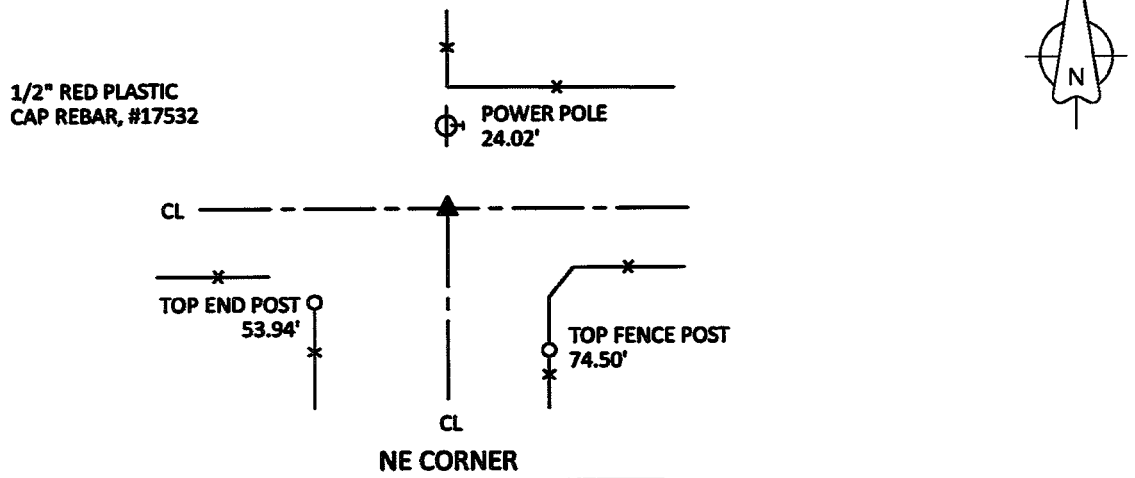
Land Survey Monuments in Section 17, Township 75 North, Range 21 West of the 5th P.M., Marion County, Iowa.
 Previously recorded in n.a. in the County Recorder's Office

MONUMENT DESCRIPTIONS AND REMARKS:

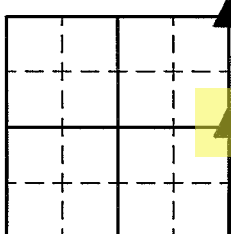
NE CORNER - Probed and dug in a 2' circle where I thought the concrete monument should have been. Did not locate. Set monument based on County Engineer tie sheet.

E 1/4 CORNER - Found 5/8" rebar over concrete monument from ties. Accepted position.

PLAN VIEW




ALL TIES TO RING SHANK NAILS UNLESS NOTED



Section Number:
17

Project Number: 1974



I hereby certify that this surveying document was prepared by me and the related survey work was performed by me or under my direct personal supervision and that I am a duly licensed Professional Land Surveyor under the laws of the State of Iowa.

Signed *Chad A. Daniels* 23 NOV 22
 Chad A. Daniels Date

Iowa License No. 17532
 My license renewal date is 12-31-2022

Dug Hole 12'x8' on old Fence
Line Found Nothing

Restablished an old Hedge Line

set c.m. over 1-2" round Tile

E 1/4 Cor 17-75-21

Set - July 29-41

Notes: Kennedy

Party - Wells, Glass, Ford

