

Prepared by Abie C. Davis, P.E. & L.S., 1428 Oregon St., Knoxville, IA 50138

(641) 842-5863

# UNITED STATES PUBLIC LAND SURVEY CORNER CERTIFICATE

OF

Land survey Monuments situated in Section 9 Township 75N Range 21W of the Fifth Principal Meridian, Marion County, Iowa.

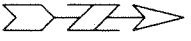
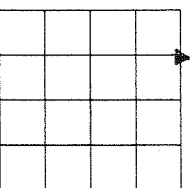
Previously recorded in N/A (book, page, document number, etc.) in County Recorder's Office.

Show reason for preparing this certificate, the evidence and detailed procedures used in establishing the corner positions and monumentation found or placed

Monument Description and Remarks: Set corner on

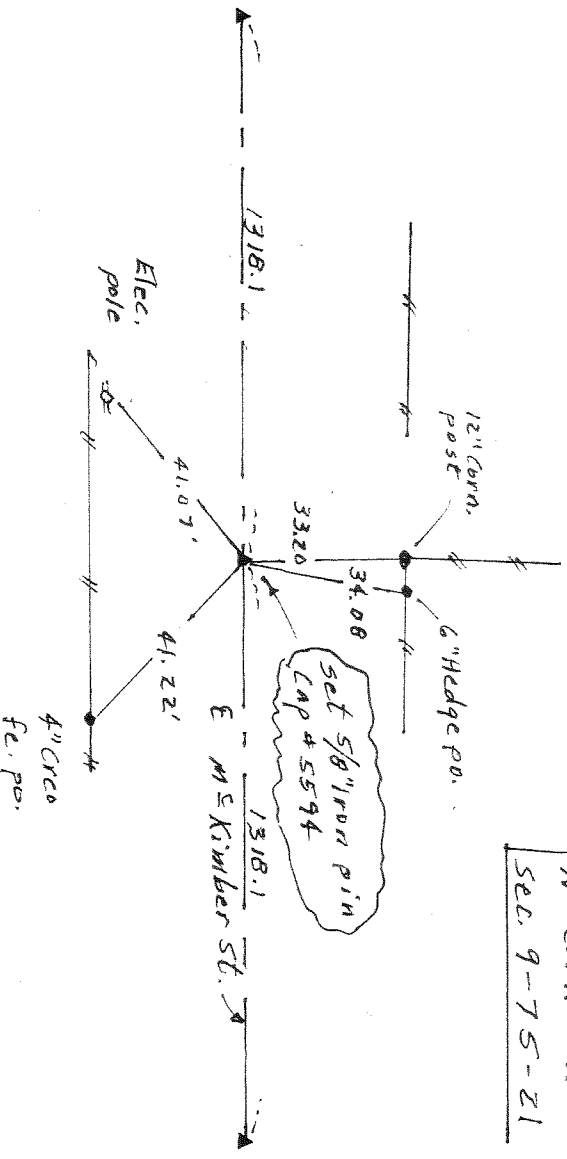
line and at the mid-point between the

N + corner and the NW corner Sec. 9-75-21.



## PLAN - VIEW

(Show a minimum of three reference ties to durable physical objects, relevant monuments and physical conditions that will enable recovery of the corner.)



I hereby certify that the survey work was completed and this land surveying document was prepared by me or under my direct personal supervision and that I am a duly licensed land surveyor under the laws of the state of Iowa


Signature: Abie C. Davis

Abie C. Davis, P.E. & L.S.

Date: 4/10/13 Reg. No. 5594

My license renewal date is December 31, 2013

SEAL



List Corners to be Indexed  
Corners Section Twp Range

N + Corn. 9 75N 21W  
NW +

544 SW 1/4 Sec 4-75-21

