



Document 21-4662

Book 2021 Page 4662 Type CORNR Pages 1
Date 7/19/2021 Time 1:39 PM
Rec Amt \$7.00



GARDEN & ASSOC.

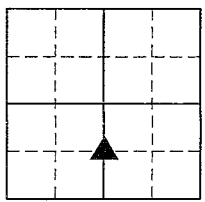
P.O. Box 451, Oskaloosa, Iowa 52577-0451 Phone: (641)672-2526

KAREN SCHWANEBECK, RECORDER
MARION COUNTY IOWA

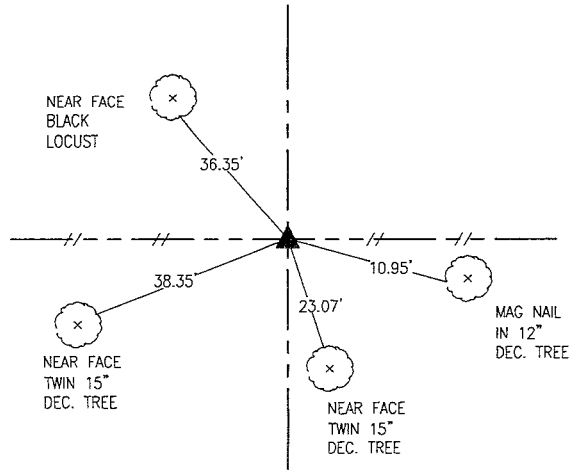
UNITED STATES PUBLIC LAND SURVEY CORNER CERTIFICATE

OF

Land Survey Monuments situated in Section 22, Township 76, Range 18, of the Fifth Principal Meridian, MARION County, Iowa. Previously recorded in NO CERTIFICATE OF RECORD in County Recorder's Office. Monument Description and Remarks: SEE BELOW



NW COR SW-SE




DECEMBER 1977
LS 6708 SET A PIPE AT THIS LOCATION IN AN EXISTING EAST-WEST FENCE 333 FEET EAST OF AN OLD ROTTED OFF CORNER POST WHERE THE FENCE TURNED NORTH. THIS DIMENSION MATCHED THE DIMENSION OF RECORD FOUND IN SURVEY BOOK 2 ON PAGE 217.
JUNE 2021
FOUND 3/4" PIPE AND TIED OUT CORNER.

I hereby certify that this land surveying document was prepared and the related survey work was performed by me or under my direct personal supervision and that I am a duly licensed Professional Land Surveyor under the laws of the State of Iowa.

Bobby J. Maddaleno 7-15-21
Bobby J. Maddaleno, P.L.S. Date
License number: 19960
My license renewal date is December 31, 2021

SEAL



List Corners to be Indexed			
Corners	Section	Township	Range
NW COR SW-SE	22	76	18

Pd \$700 ck - Ret GEA Env.