

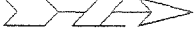
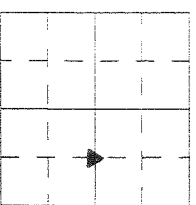
Prepared by: Abie C. Davis, P.E. & L.S., 1428 Oregon St., Knoxville, Iowa 50138 Phone: (515) 842-5863

UNITED STATES PUBLIC LAND SURVEY CORNER CERTIFICATE SLS19-94

Land survey Monuments situated in Section 17, Township 76N, Range 21W, of the Fifth Principal Meridian, Marion County, Iowa.

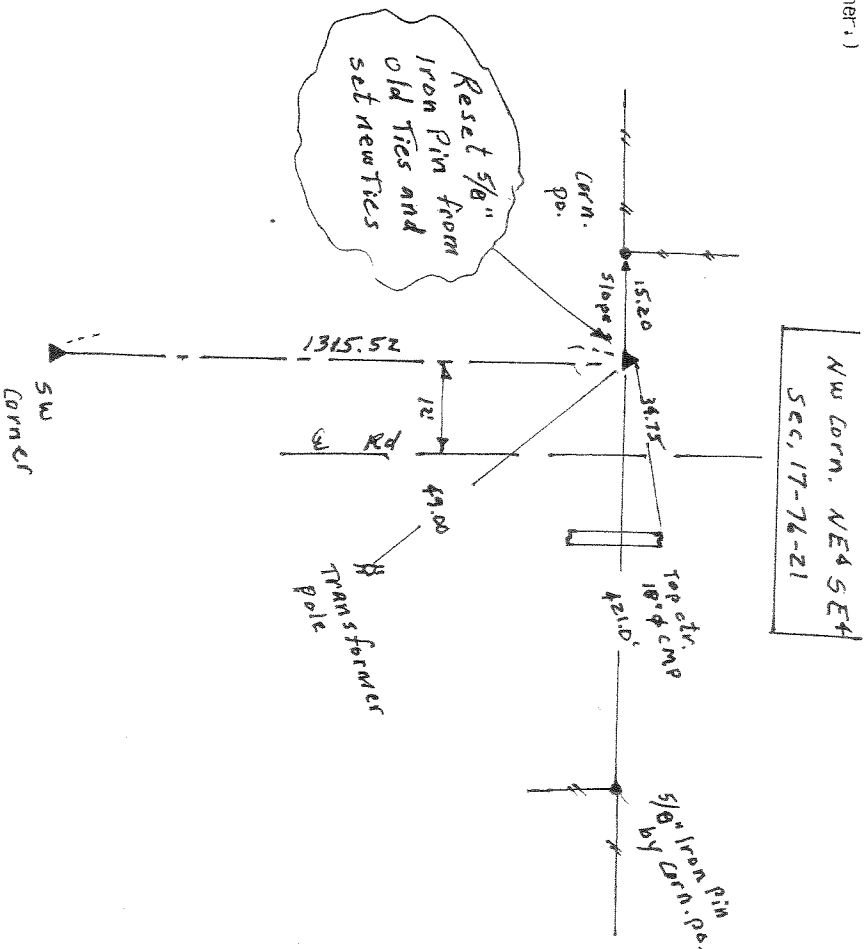
Previously recorded in N/A (book, page, document number, etc.) in County Recorders Office.
Show reason for preparing this certificate, the evidence and detailed procedures used in establishing the corner positions and monumentation found or placed

Monument Description and Remarks: Replaced missing 5/8" Iron Pin (cap #5394) from old ties.



PLAN - VIEW

(Show a minimum of three reference ties to durable physical objects, relevant monuments and physical conditions that will enable recovery of the corner.)

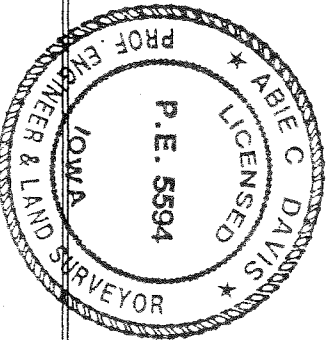


I hereby certify that the survey work was completed and this land surveying document was prepared by me or under my direct personal supervision and that I am a duly licensed land surveyor under the laws of the state of Iowa

Signature: Abie C Davis
Abie C. Davis, P.E. & L.S.
Date: 10/13/14 Reg. No. 5594

My license renewal date is December 31, 2015

SEAL



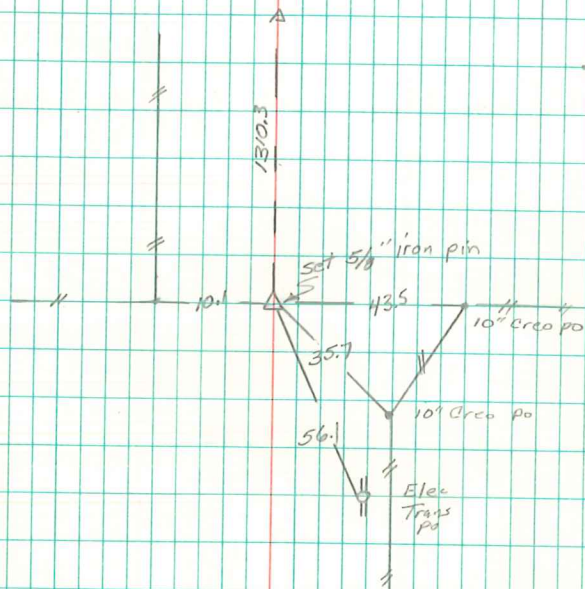
List Corners to be Indexed			
Corners	Section	Twp	Range
NW Corn.	17	76N	21W
NE4 SE4			

SW Corner SE⁴ NE⁴

Sec 17 No. 21

61

N



5/28/91
Abie Davis