

Instr. Number: 21-5012
 BK: 2021 PG: 5012
 Recorded: 8/5/2021 at 9:22:29.0 AM
 County Recording Fee: \$7.00
 Iowa E-Filing Fee: \$3.00
 Combined Fee: \$10.00
 Revenue Tax:
 KAREN SCHWANEBECK, RECORDER
 Marion County, Iowa

RETURN TO: DANIELS LAND SURVEYING, 22598 18TH AVENUE, NEW VIRGINIA IA 50210 (515) 577-2583

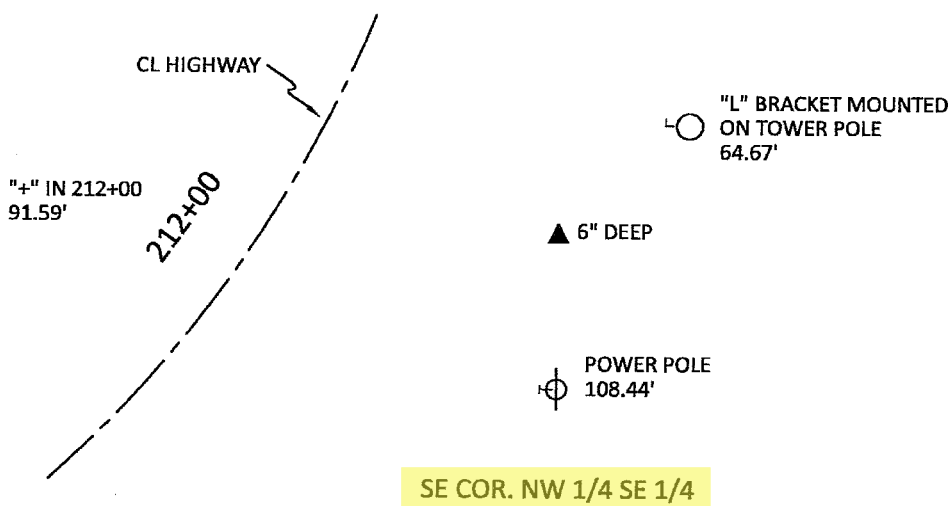
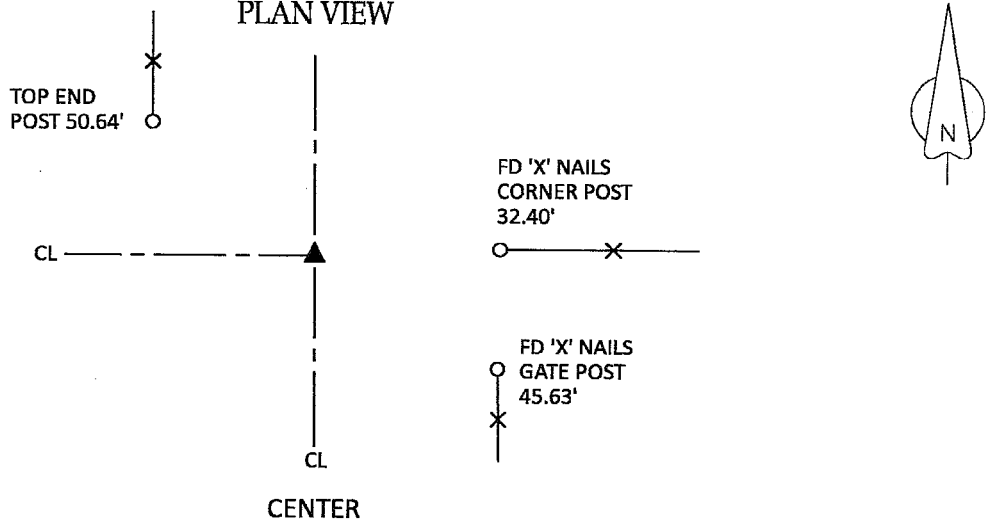
UNITED STATES PUBLIC LAND CORNER CERTIFICATE

Land Survey Monuments in Section 22, Township 76 North, Range 21 West of the 5th P.M., Marion County, Iowa.
 Previously recorded in n.a. in the County Recorder's Office

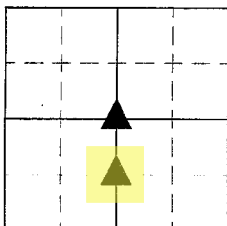
MONUMENT DESCRIPTIONS AND REMARKS:

CENTER - Reset PK Nail w/ brass stamped washer, #17532 from ties. Prior monument was paved over.
 SE COR. NW 1/4 SE 1/4 - Prior monument destroyed during highway construction. Located a 1/2" rebar which I assume was the original monument under the pavement. Rebar matched recorded distances North and South.

PLAN VIEW




ALL TIES TO 40d RING SHANK NAILS UNLESS NOTED



Section Number:
22

Project Number: 1640

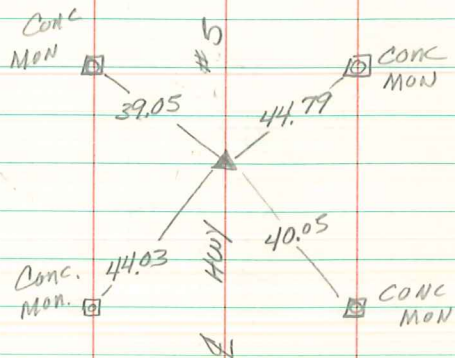


I hereby certify that this surveying document was prepared by me and the related survey work was performed by me or under my direct personal supervision and that I am a duly licensed Land Surveyor under the laws of the State of Iowa.

Signed Chad A. Daniels Date 8/4/21
 Chad A. Daniels Date

Iowa License No. 17532
 My license renewal date is 12-31-2022

NE CORNER OF THE
SE 1/4 SW 1/4 SEC 27 - 76-21



RESET STUBBY NAIL USING
EXISTING REFS.

DENNIS KUNZE F.DOT. 4/13/2000