

001867



Document 21-3223

Book 2021 Page 3223 Type CORNR Pages 1
Date 5/18/2021 Time 11:13 AM
Rec Amt \$7.00



GARDEN & ASSOC.

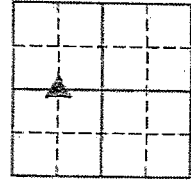
P.O. Box 451, Oskaloosa, Iowa 52577-0451 Phone: (641)672-2526

KAREN SCHWANEBECK, RECORDER
MARION COUNTY IOWA

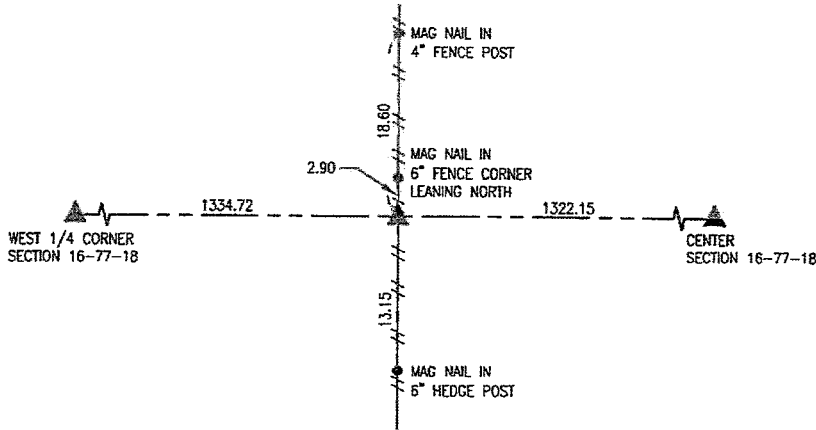
UNITED STATES PUBLIC LAND SURVEY CORNER CERTIFICATE
OF

Land Survey Monuments situated in Section 16, Township 77, Range 18, of the Fifth Principal Meridian, MARION County, Iowa.
Previously recorded in NO CERTIFICATE OF RECORD in County Recorder's Office.

Monument Description and Remarks: SEE BELOW



SE CORNER SW-NW



MAY 4, 2021

SET 5/8" X 30" REBAR ON LINE BETWEEN CENTER AND W 1/4 CORNER IN LINE WITH FENCES NORTH AND SOUTH.


I hereby certify that this land surveying document was prepared and the related survey work was performed by me or under my direct personal supervision and that I am a duly licensed Professional Land Surveyor under the laws of the State of Iowa.

Randal J. Nugteren May 12, 2021
Randal J. Nugteren, P.L.S. Date

License number: 14416

My license renewal date is December 31, 2022

SEAL



List Corners to be Indexed			
Corners	Section	Township	Range
SE CORNER SW-NW	16	77	18

Rd # 702 CK - Ret Garden & Assoc. Env.