



GARDEN & ASSOC.

P.O. Box 451, Oskaloosa, Iowa 52577-0451 Phone: (641)672-2526

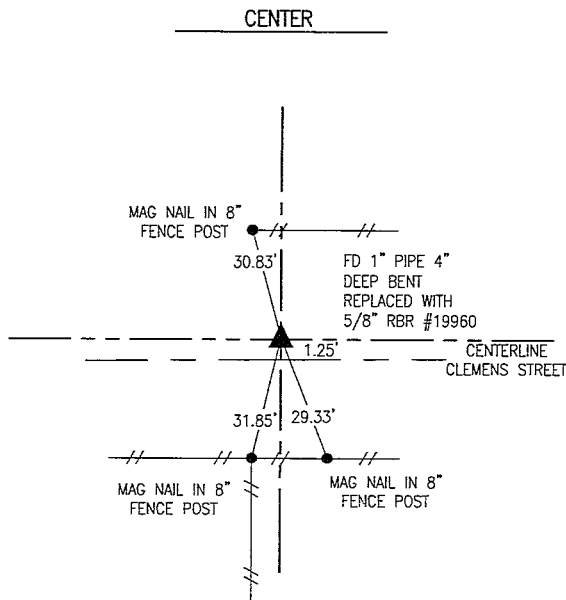
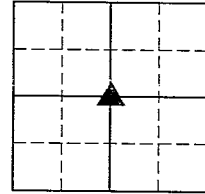
KAREN SCHWANEBECK, RECORDER
MARION COUNTY IOWA

UNITED STATES PUBLIC LAND SURVEY CORNER CERTIFICATE

OF

Land Survey Monuments situated in Section 17, Township 77, Range 18, of the Fifth Principal Meridian, MARION County, Iowa. Previously recorded in NO CERTIFICATE OF RECORD in County Recorder's Office.

Monument Description and Remarks: SEE BELOW




MARCH 1984
LS 6708 SET 1" PIPE AT THE INTERSECTION OF OPPOSING QUARTER CORNERS.

NOVEMBER 2011
FOUND 1" PIPE BENT AND LEANING. PULLED AND REPLACED WITH 5/8" REBAR WITH CAP #19960. POSITION WAS VERIFIED BY MEASURING TO ADJACENT QUARTER CORNERS.

I hereby certify that this land surveying document was prepared and the related survey work was performed by me or under my direct personal supervision and that I am a duly licensed Professional Land Surveyor under the laws of the State of Iowa.

Bobby J. Maddaleno 11-19-21
Bobby J. Maddaleno, P.L.S. Date
License number: 19960
My license renewal date is December 31, 2021

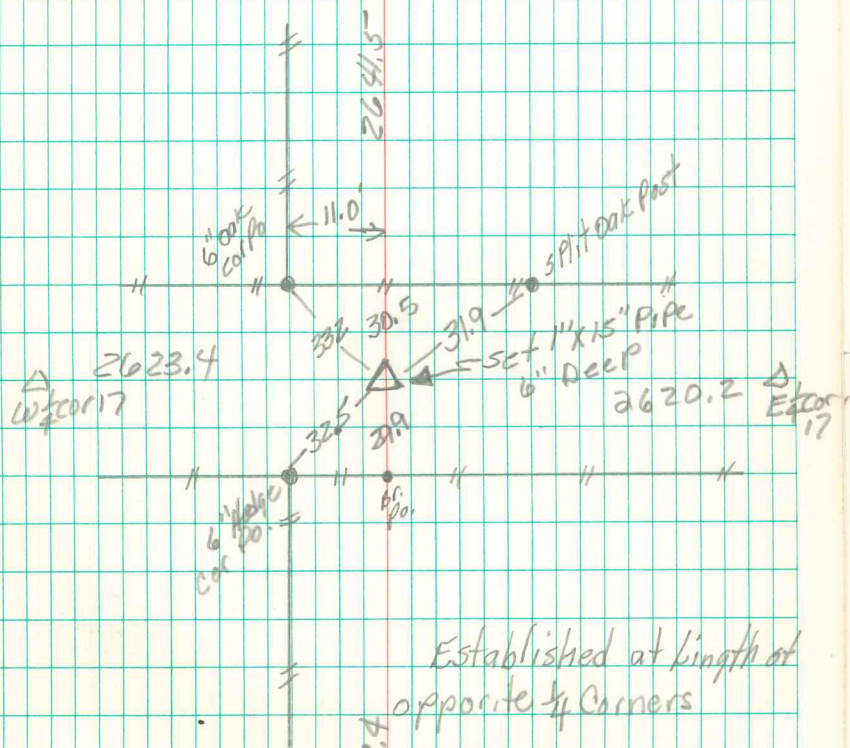
SEAL



List Corners to be Indexed			
Corners	Section	Township	Range
CENTER	17	77	18

1- PD # 100 CNT, Ret. G & A, env.

Center Sec. 17-77-18

N $\frac{1}{4}$ Cor. 17Established at length of
opposite $\frac{1}{4}$ Corners

March 03-84

L. Nugteren
J. R. 9910S $\frac{1}{4}$ Cor. 17