

UNITED STATES PUBLIC LAND SURVEY CORNER CERTIFICATE OF

Land Survey Monuments situated in Section 31, Township 77N, Range 19W, of the Fifth Principal Meridian, Marion County, Iowa.
Previously recorded in Bk. 2, P. 74 in the County Recorder's Office.
(book, page, document number, etc.)

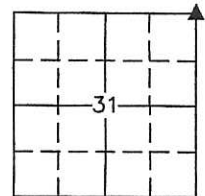
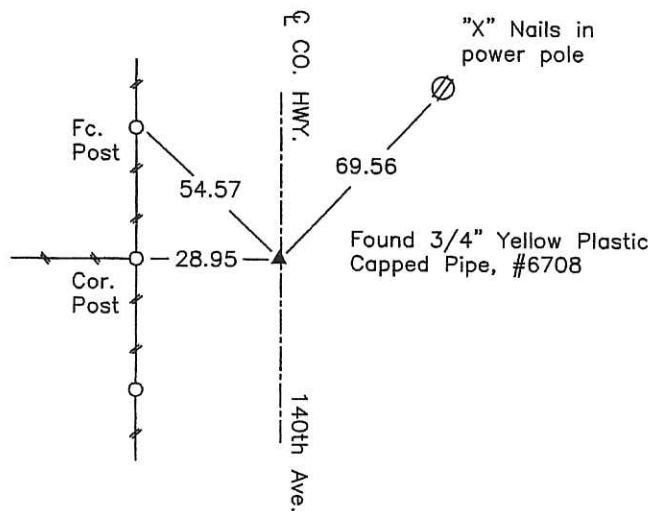
(Show reason for preparing this certificate, the evidence and detailed procedures used in establishing the corner positions and monumentation found or placed.)

Monument Description and Remarks: Found 3/4" yellow plastic capped iron pipe, #6708 as per previously recorded Certificate. Ties to west had been altered by new fence construction.

This Corner was used for a Plat of Survey for Parcel C in the SE 1/4 of the NE 1/4 of Sec. 31.

PLAN VIEW


(Show a minimum of three reference ties to durable physical objects, relevant monuments and physical conditions that will enable recovery of the corner.)



NE Corner, Section 31

Date of Survey: 5/23/15

NOTE: ALL TIES TO BRASS DISK OR YELLOW/ORANGE SURVEY MARKER UNLESS NOTED.



I hereby certify that this land surveying document was prepared and the related survey work was performed by me or under my direct personal supervision and that I am a duly Licensed Land Surveyor under the laws of the state of Iowa.

Signature: J. Brian Morrissey Date: 7/6/15
J. Brian Morrissey

License number 7995.

My license renewal date is December 31, 2015

791-14-1/2

Found 4" hole 3' deep Filled
with sand stone & concrete

set c.m. on some Pieces of concrete

Placed Rock on top c.m.

c.m. 16" Below Surface

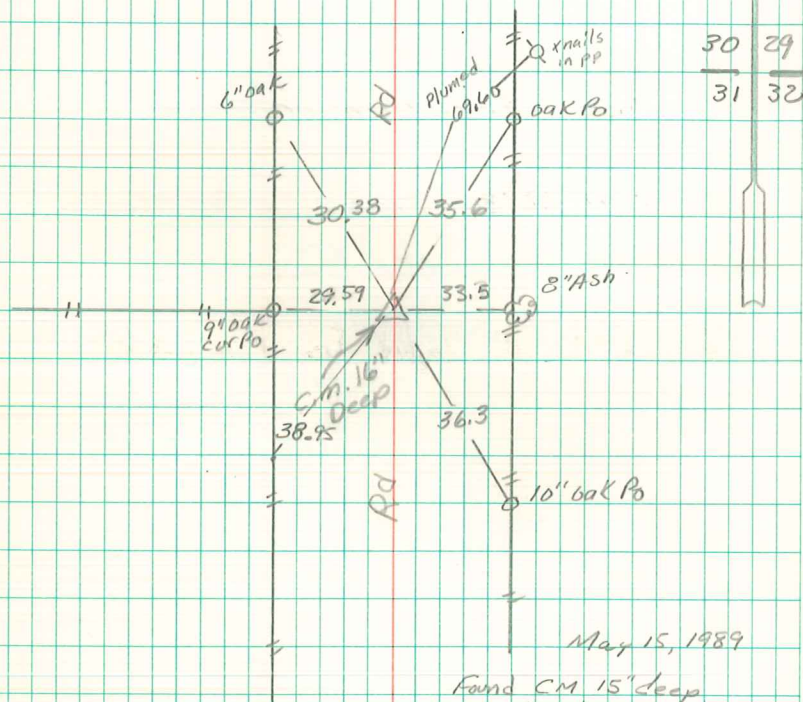
11/23/99 - Fnd. $\frac{3}{4}$ " capped Iron Pipe, # 6708

N. E. Cor. 31-77-19

set-9-18-40

Notes - Kennedy

Party - Sharp, Mitchell & Harger



May 15, 1989

Found CM 15" deep

Set 34 x 24" pipe on

South Side & 34 x 12" pipe

above 2" deep.

Found & Relined 11/23/99 Brian
Morrissey