



Document 17-1691

Book 2017 Page 1691 Type CORNR Pages 1
Date 4/24/2017 Time 10:58 AM
Rec Amt \$7.00

KAREN SCHWANEBECK, RECORDER
MARION COUNTY IOWA

PREPARED BY: THAREN HELGERSON NILLES ASSOCIATES, INC. 1250 SW STATE STREET, SUITE A, ANKENY, IOWA 50023 PH: 515-965-0123

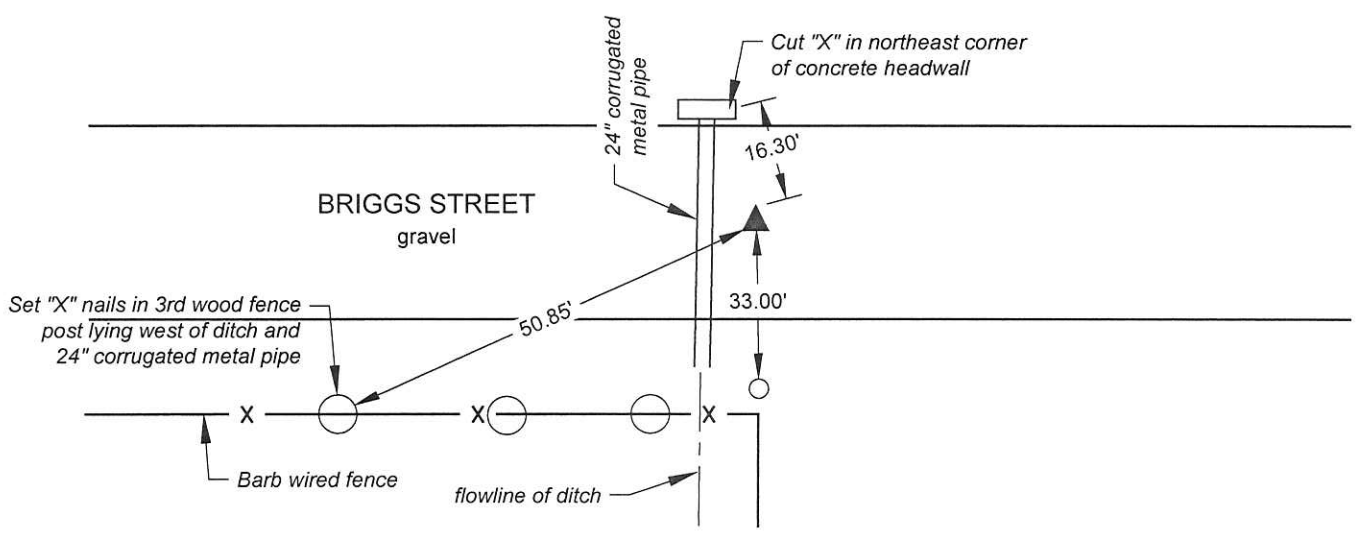
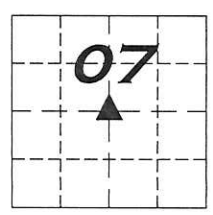
UNITED STATES PUBLIC LAND SURVEY CORNER CERTIFICATE OF

Land Survey Monument situated in Section 07, Township 77 North, Range 20 West of the Fifth Principal Meridian, Marion County, Iowa. No previous record of the Center of said Section 07 was found.

MONUMENT DESCRIPTION AND REMARKS: Set 5/8" round iron rebar with red cap #18530 at the intersection of the north-south line running from the found North Quarter corner to the South Quarter corner and the east-west line running from East Quarter corner to the West Quarter corner. Monument set down 6 inches in gravel road.

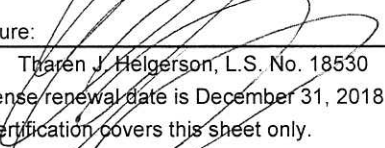
PLAN - VIEW

SET 5/8" ROUND IRON REBAR WITH RED CAP #18530



CENTER OF SECTION 07

I hereby certify that this land surveying document was prepared and the related survey work was performed by me or under my direct personal supervision and that I am a duly licensed land surveyor under the laws of the state of Iowa.

Signature:  Date: 04/14/2017
Name: Tharen J. Helgerson, L.S. No. 18530
My license renewal date is December 31, 2018
This certification covers this sheet only.

LIST CORNERS TO BE INDEXED

Corner	Section	Township	Range
Center of Section	07	77	20

NILLES ASSOCIATES

1250 SW STATE STREET
SUITE A
ANKENY, IOWA
50023-2555
(515) 965-0123 phone
(515) 965-3322 fax
www.nillesinc.com



R157000X-RET Nilles Associates